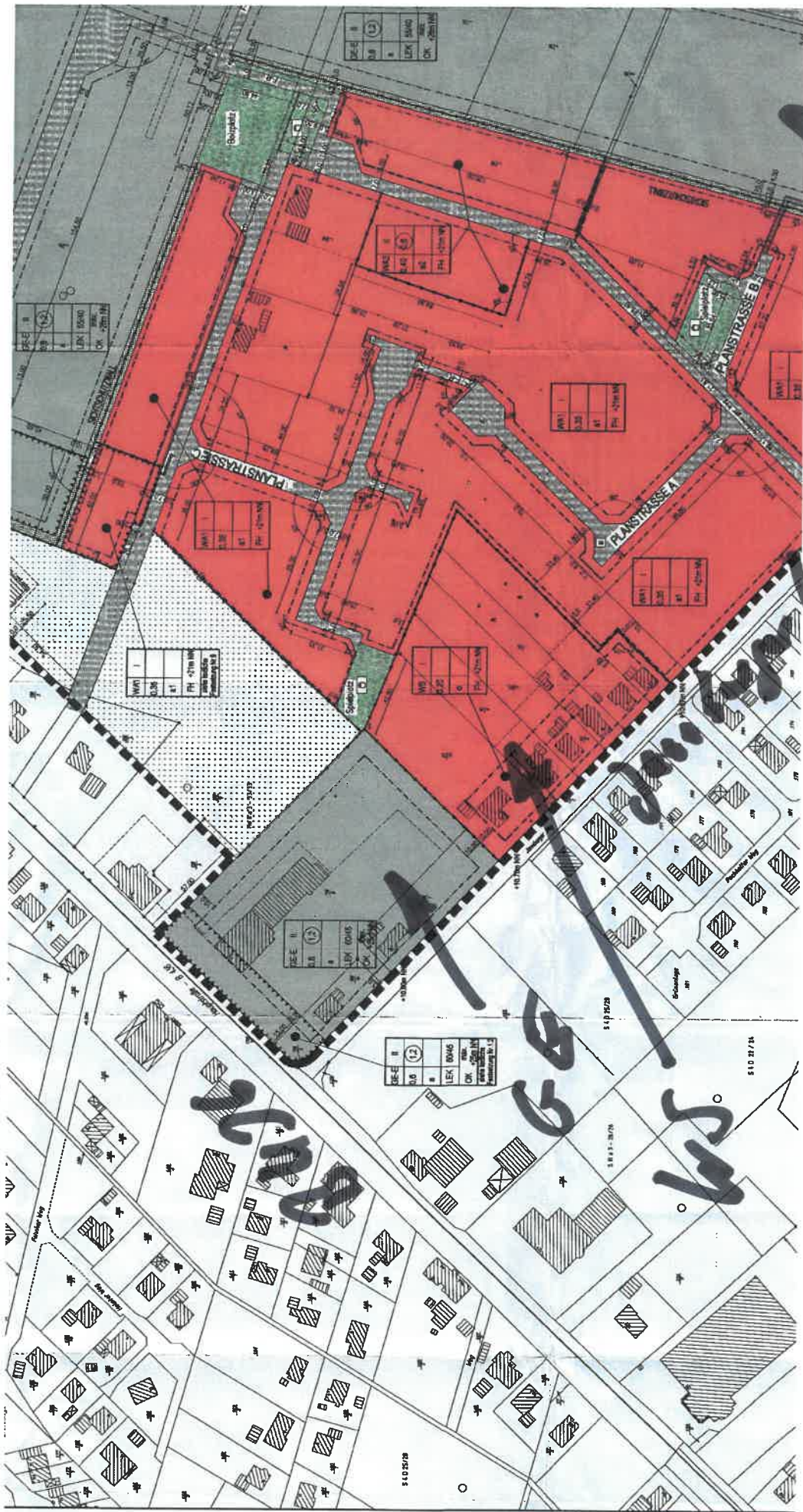


76 A. Baderweg
Buster



Handwritten mark resembling a stylized 'B' or '7'.

Handwritten mark resembling a stylized 'B' or '7'.

Handwritten text: 'Baderweg' and 'Buster' written vertically, and '76 A. Baderweg' and 'Buster' written horizontally.

Fig. 2. Änderung

Flussweg

Rechenweg

SICHTSCHUTZWALL


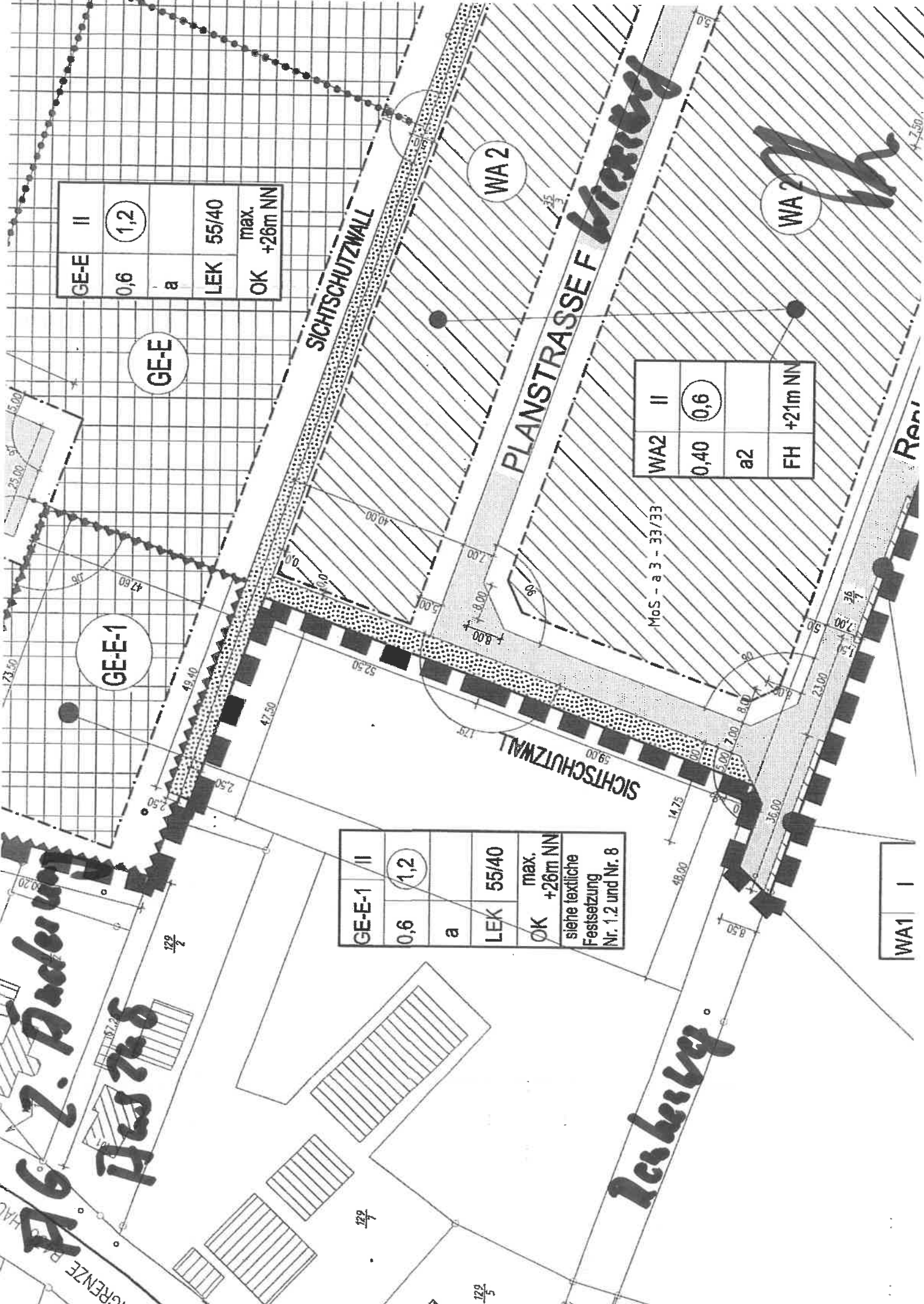
SICHTSCHUTZWALL

PLANSTRASSE F. *Rechenweg*

GE-E	II			
0,6	(1,2)			
a		LEK	55/40	max. +26m NN
OK				

WA2	II			
0,40	(0,6)			
a2		FH	+21m NN	

GE-E-1	II			
0,6	(1,2)			
a		LEK	55/40	max. +26m NN
OK				siehe textliche Festsetzung Nr. 1.2 und Nr. 8



WA1	I			
-----	---	--	--	--

WA1	I			
-----	---	--	--	--